


Orthographic Projection

Elevation, Plan & End Elevation



Question 1

- ▶ Create the orthographic views for the L – block below.

HINT:


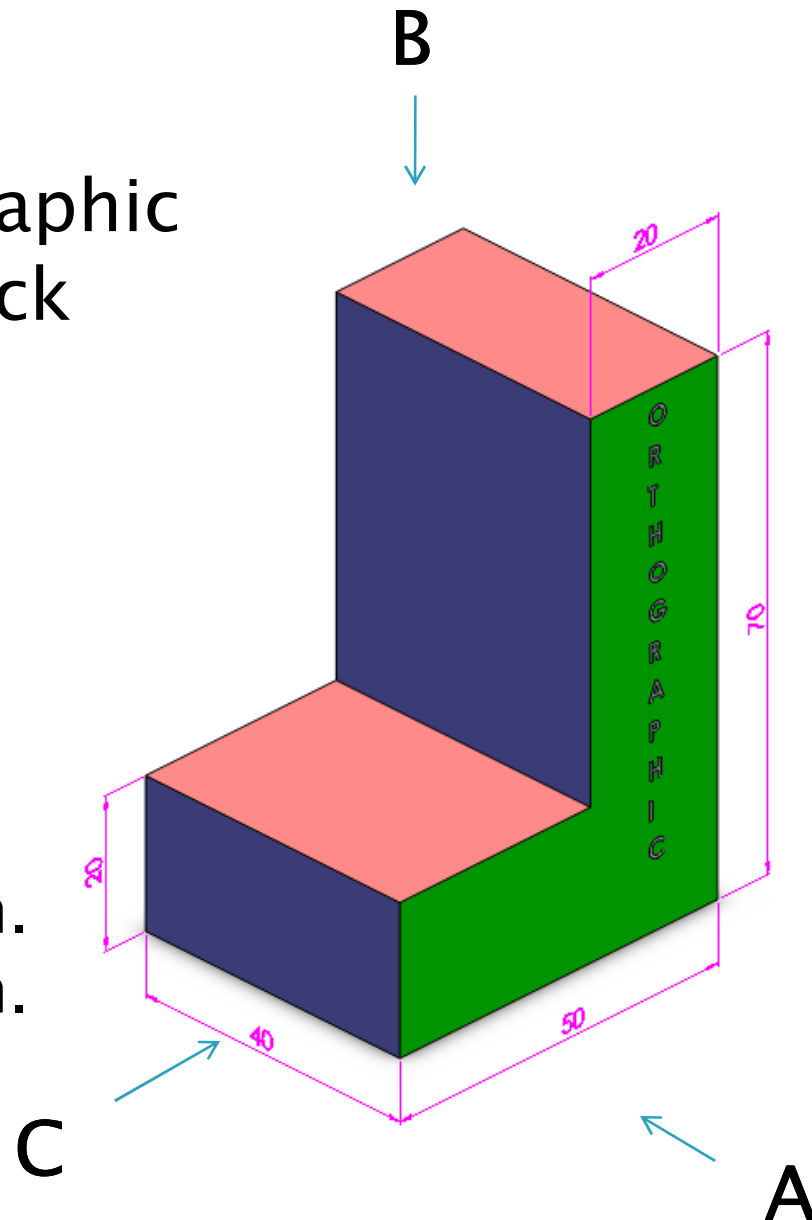
A = Elevation,

B = Plan,

C = End Elevation

Draw what can be seen.

Start with the elevation.



Question 2

- ▶ Sketch out the L - block in relation to the reference planes and create a series of sketches which depict the process from start to finish. Use the image below as an example start point.

